
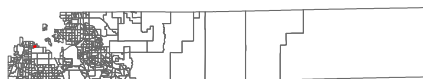










Precinct 114

Resolution 22-044, January 25, 2022



1 inch equals 258 feet

-  Precinct 114
-  County Boundary
-  Other Voting Precincts
-  Parks
-  US Highway
-  Major Roads
-  Minor Roads
-  Private

US Congress # 6 | Colorado Senate # 26 | Colorado House # 03

Map generated: 2/4/2022