





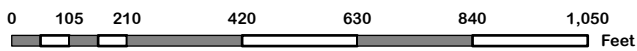
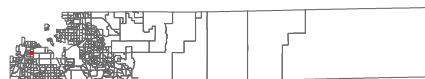


Precinct 119

Resolution 22-044, January 25, 2022



-  Precinct 119
-  County Boundary
-  Other Voting Precincts
-  State Highway
-  Major Roads
-  Minor Roads



US Congress # 6 | Colorado Senate # 26 | Colorado House # 03

Map generated: 2/4/2022