








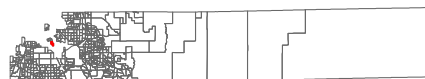
Precinct 137

Resolution 22-044, January 25, 2022



-  Precinct 137
-  County Boundary
-  Rivers

-  Other Voting Precincts
-  Major Roads
-  Minor Roads



1 inch equals 492 feet

US Congress # 1 | Colorado Senate # 32 | Colorado House # 09

Map generated: 2/4/2022