
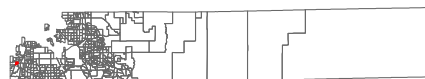












# Precinct 145

Resolution 22-044, January 25, 2022



1 inch equals 358 feet

-  Precinct 145
-  County Boundary
-  Rivers
-  Other Voting Precincts
-  Parks
-  State Highway
-  Major Roads
-  Minor Roads
-  Private
-  Lakes

US Congress # 6 | Colorado Senate # 16 | Colorado House # 38

Map generated: 2/4/2022