







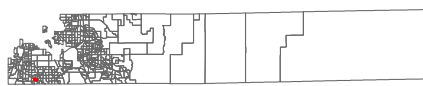


Precinct 187

Resolution 22-044, January 25, 2022



-  Precinct 187
-  County Boundary
-  Other Voting Precincts
-  Parks
-  State Highway
-  Major Roads
-  Minor Roads
-  Private



1 inch equals 442 feet

US Congress # 6 | Colorado Senate # 16 | Colorado House # 38

Map generated: 2/4/2022