














# Precinct 229

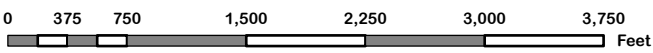
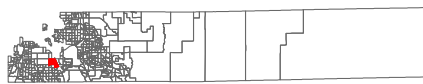
Resolution 22-044, January 25, 2022



-  Precinct 229
-  Interstate
-  Onramps
-  County Boundary
-  State Highway
-  Platted Not Built
-  Rivers
-  Major Roads
-  Lakes
-  Other Voting Precincts
-  Minor Roads
-  Parks
-  Private

US Congress # 6 | Colorado Senate # 26 | Colorado House # 37

Map generated: 2/4/2022



1 inch equals 1,208 feet