






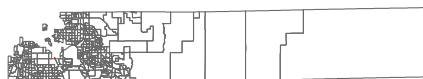


Precinct 230

Resolution 22-044, January 25, 2022



-  Precinct 230
-  County Boundary
-  Other Voting Precincts
-  Interstate
-  Major Roads
-  Onramps



1 inch equals 117 feet

US Congress # 6 | Colorado Senate # 26 | Colorado House # 03

Map generated: 2/4/2022