







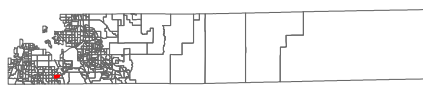


Precinct 237

Resolution 22-044, January 25, 2022



-  Precinct 237
-  County Boundary
-  Rivers
-  Other Voting Precincts
-  Parks
-  Major Roads
-  Minor Roads
-  Private



1 inch equals 642 feet

US Congress # 6 | Colorado Senate # 27 | Colorado House # 37

Map generated: 2/4/2022