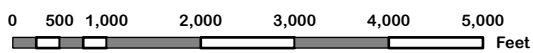
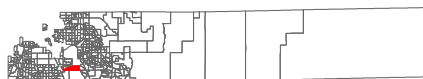















# Precinct 244

Resolution 22-044, January 25, 2022



-  Precinct 244
-  County Boundary
-  Rivers
-  Other Voting Precincts
-  Parks
-  Interstate
-  State Highway
-  Major Roads
-  Minor Roads
-  Private
-  Onramps
-  Platted Not Built
-  Lakes

US Congress # 6 | Colorado Senate # 27 | Colorado House # 37

Map generated: 2/4/2022