
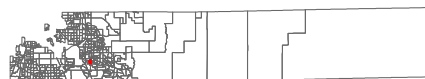









Precinct 262

Resolution 22-044, January 25, 2022



1 inch equals 492 feet

-  Precinct 262
-  County Boundary
-  Rivers
-  Other Voting Precincts
-  Parks
-  Major Roads
-  Minor Roads

US Congress # 6 | Colorado Senate # 27 | Colorado House # 61

Map generated: 2/4/2022