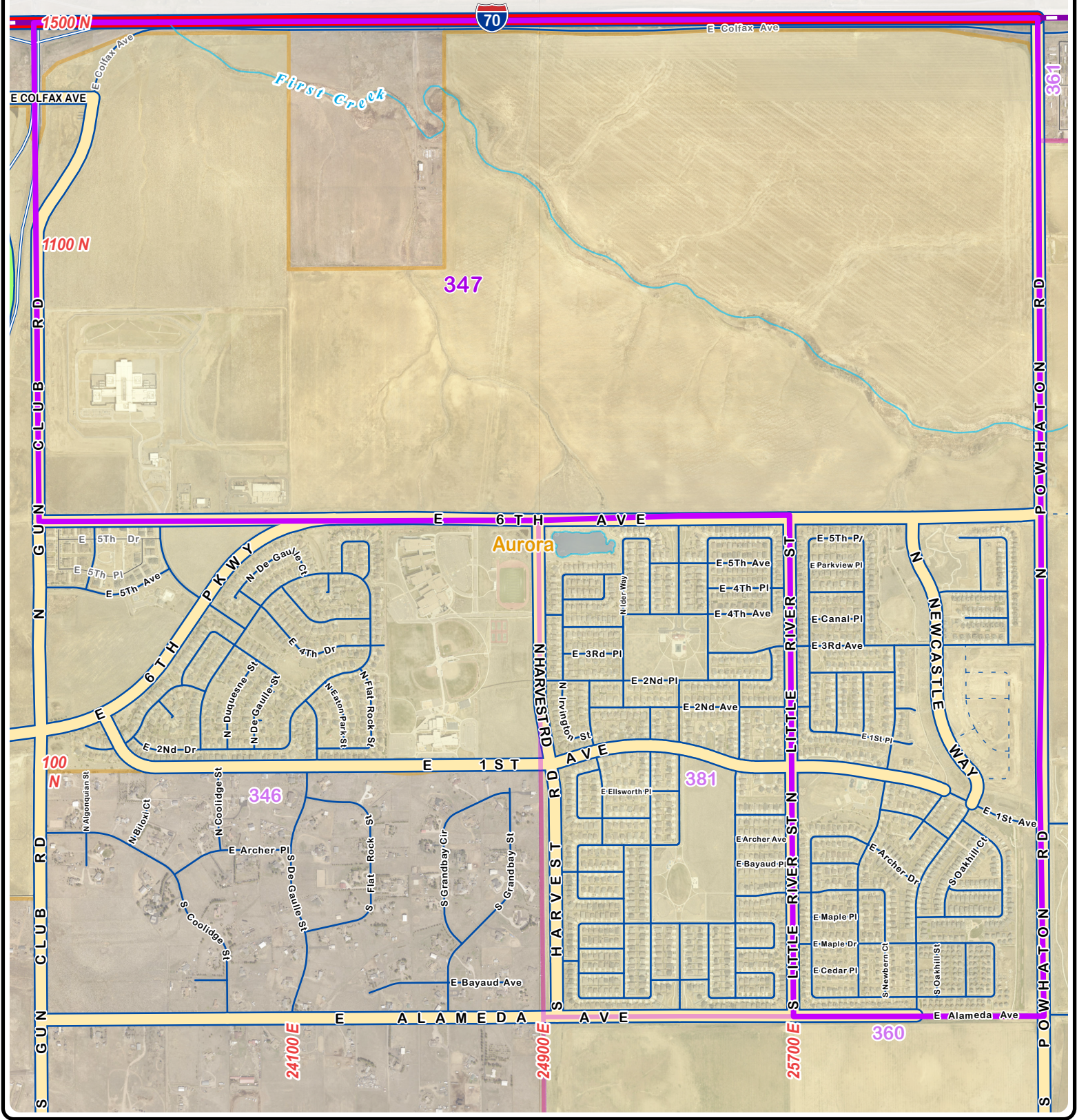














Adams County

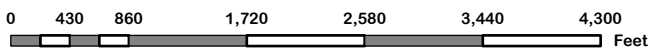
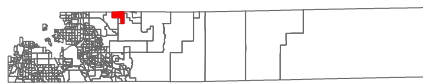


**Precinct 347**

Resolution 22-044, January 25, 2022



-  Precinct 347
-  Interstate
-  Private
-  County Boundary
-  Toll Roads
-  Onramps
-  Rivers
-  Major Roads
-  Platted Not Built
-  Other Voting Precincts
-  Minor Roads
-  Lakes



1 inch equals 1,400 feet

US Congress # 6 | Colorado Senate # 28 | Colorado House # 36

Map generated: 2/4/2022