

Adams County

1500 N

1100 N

600 N

100 N

Aurora

359

361

360

362

28900 E

29700 E










30500 E

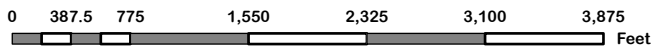
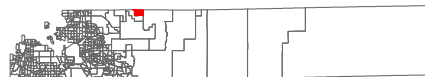
31300 E

Precinct 359

Resolution 22-044, January 25, 2022



-  Precinct 359
-  Other Voting Precincts
-  Minor Roads
-  County Boundary
-  Interstate
-  Access Easement
-  Rivers
-  State Highway
-  Platted Not Built



1 inch equals 1,258 feet

US Congress # 6 | Colorado Senate # 28 | Colorado House # 36

Map generated: 2/4/2022