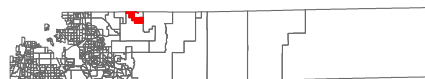









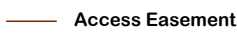
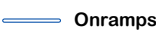

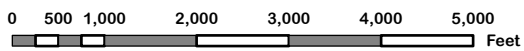


Precinct 361

Resolution 22-044, January 25, 2022



-  Precinct 361
-  County Boundary
-  Rivers
-  Other Voting Precincts
-  Interstate
-  State Highway
-  Major Roads
-  Minor Roads
-  Private
-  Access Easement
-  Onramps
-  Platted Not Built



1 inch equals 2,083 feet

US Congress # 4 | Colorado Senate # 28 | Colorado House # 36

Map generated: 2/4/2022