









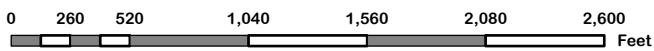
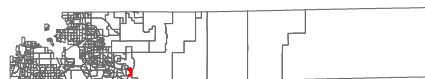


Precinct 384

Resolution 22-044, January 25, 2022



-  Precinct 384
-  County Boundary
-  Rivers
-  Other Voting Precincts
-  Parks
-  Major Roads
-  Minor Roads
-  Access Easement
-  Platted Not Built
-  Lakes



US Congress # 6 | Colorado Senate # 27 | Colorado House # 56

Map generated: 2/4/2022