







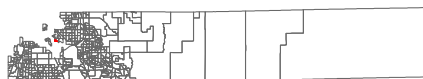


Precinct 405

Resolution 22-044, January 25, 2022



-  Precinct 405
-  County Boundary
-  Rivers
-  Other Voting Precincts
-  Parks
-  Major Roads
-  Minor Roads



US Congress # 6 | Colorado Senate # 26 | Colorado House # 09

Map generated: 2/4/2022