








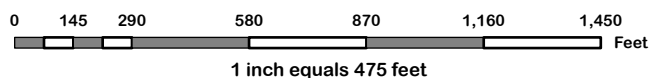
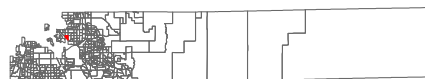


Precinct 414

Resolution 22-044, January 25, 2022



-  Precinct 414
-  Other Voting Precincts
-  Minor Roads
-  County Boundary
-  State Highway
-  Private
-  Rivers
-  Major Roads
-  Lakes



US Congress # 6 | Colorado Senate # 29 | Colorado House # 41

Map generated: 2/4/2022