
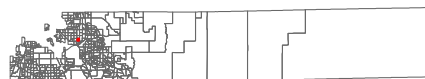














# Precinct 428

Resolution 22-044, January 25, 2022



1 inch equals 325 feet

-  Precinct 428
-  Interstate
-  Onramps
-  County Boundary
-  Major Roads
-  Lakes
-  Other Voting Precincts
-  Minor Roads
-  Parks
-  Private

US Congress # 6 | Colorado Senate # 29 | Colorado House # 41

Map generated: 2/4/2022