
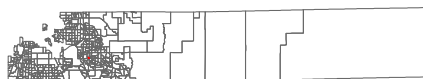







Precinct 458

Resolution 22-044, January 25, 2022



1 inch equals 125 feet

-  Precinct 458
-  County Boundary
-  Other Voting Precincts
-  Major Roads
-  Minor Roads

US Congress # 6 | Colorado Senate # 27 | Colorado House # 61

Map generated: 2/4/2022