






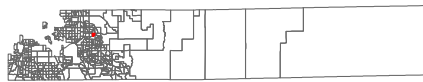


Precinct 473

Resolution 22-044, January 25, 2022



-  Precinct 473
-  Major Roads
-  County Boundary
-  Minor Roads
-  Other Voting Precincts
-  Lakes



1 inch equals 342 feet

US Congress # 6 | Colorado Senate # 29 | Colorado House # 41

Map generated: 2/4/2022