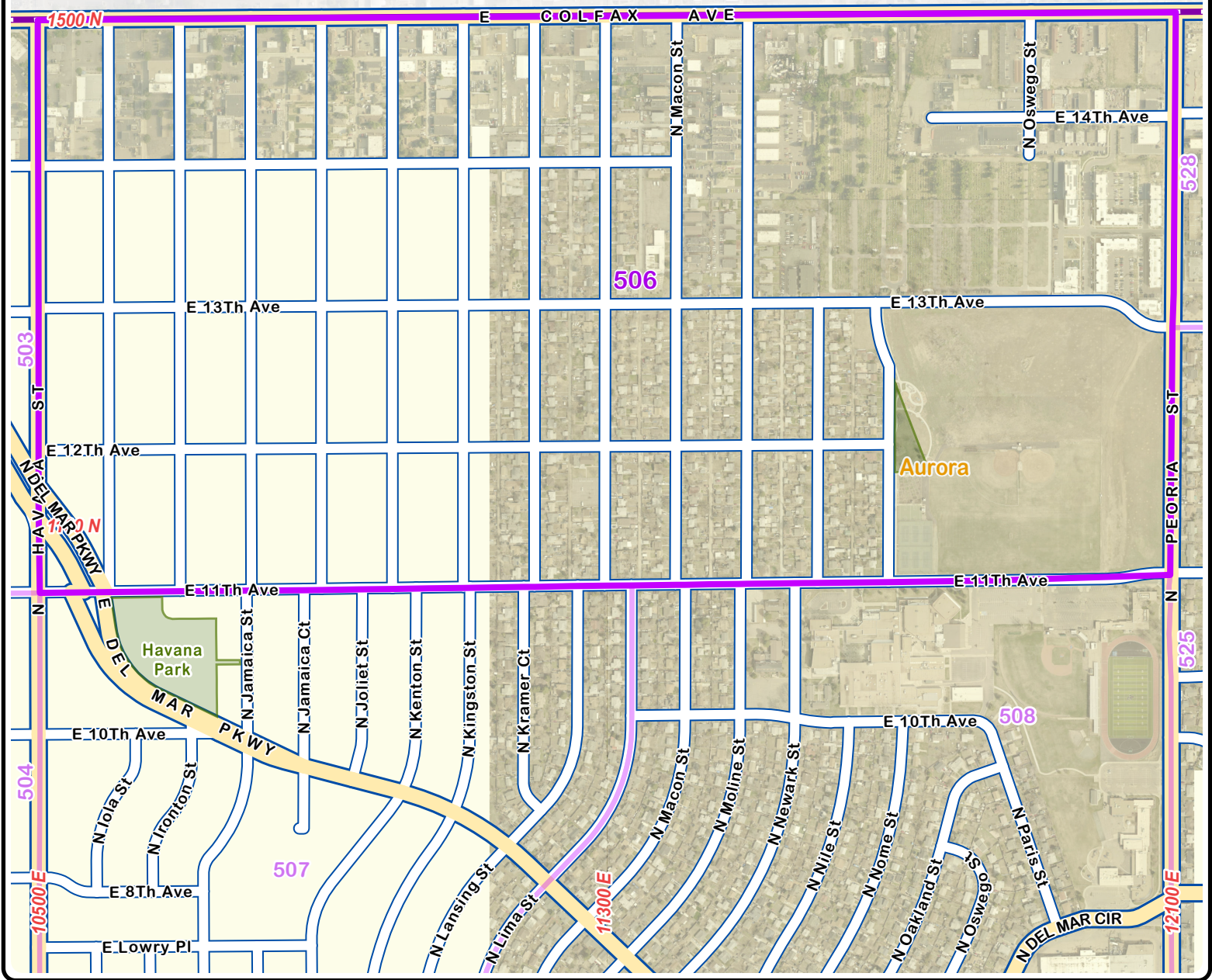




Adams County

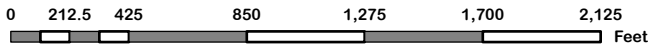
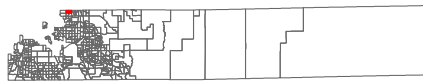


Precinct 506

Resolution 22-044, January 25, 2022



-  Precinct 506
-  County Boundary
-  Other Voting Precincts
-  Parks
-  Major Roads
-  Minor Roads



1 inch equals 692 feet

US Congress # 6 | Colorado Senate # 28 | Colorado House # 42

Map generated: 2/4/2022