






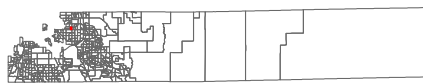


# Precinct 518

Resolution 22-044, January 25, 2022



-  Precinct 518
-  Major Roads
-  County Boundary
-  Minor Roads
-  Other Voting Precincts
-  Private



1 inch equals 292 feet

US Congress # 6 | Colorado Senate # 29 | Colorado House # 42

Map generated: 2/4/2022