






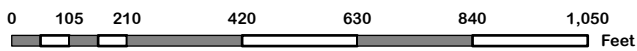
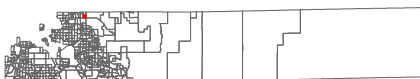


Precinct 547

Resolution 22-044, January 25, 2022



-  Precinct 547
-  County Boundary
-  Other Voting Precincts
-  Parks
-  State Highway
-  Major Roads
-  Minor Roads



1 inch equals 350 feet

US Congress # 6 | Colorado Senate # 28 | Colorado House # 36

Map generated: 2/4/2022