







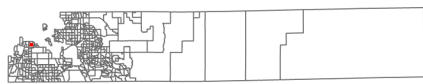


Precinct 112



-  This Precinct
-  Parks
-  Private
-  County Boundary
-  Major Road
-  Other Precincts
-  Minor Road



1 inch equals 358 feet

US Congress # 6 | Colorado Senate # 26 | Colorado House # 03

Map generated: 8/4/2023