










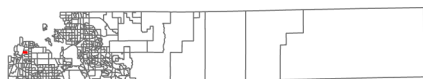


Precinct 120



-  This Precinct
-  County Boundary
-  Rivers
-  Other Precincts
-  Parks
-  US Highway
-  Major Road
-  Minor Road
-  Private
-  Onramps



1 inch equals 517 feet

US Congress # 6 | Colorado Senate # 26 | Colorado House # 03

Map generated: 8/4/2023