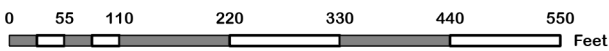
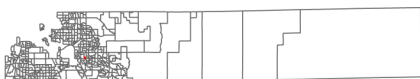








Precinct 288



1 inch equals 192 feet

-  This Precinct
-  County Boundary
-  Other Precincts
-  Parks
-  Major Road
-  Minor Road

US Congress # 6 | Colorado Senate # 27 | Colorado House # 61

Map generated: 8/4/2023