




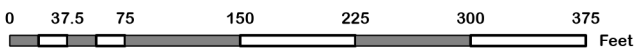
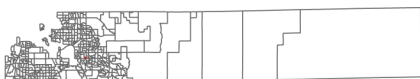


Precinct 289



-  This Precinct
-  Major Road
-  County Boundary
-  Minor Road
-  Other Precincts



1 inch equals 125 feet

US Congress # 6 | Colorado Senate # 27 | Colorado House # 61

Map generated: 8/4/2023