








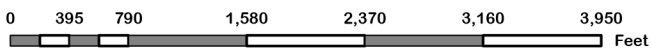


# Precinct 359



-  This Precinct
-  Other Precincts
-  Minor Road
-  County Boundary
-  Interstate
-  Access Easement
-  Rivers
-  State Highway
-  Platted, Not Built



1 inch equals 1,283 feet

US Congress # 6 | Colorado Senate # 28 | Colorado House # 36

Map generated: 8/4/2023