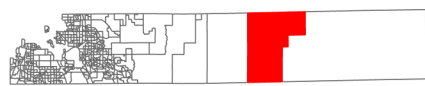











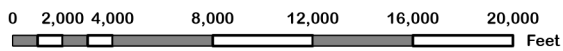


Precinct 364



-  This Precinct
-  County Boundary
-  Rivers
-  Other Precincts
-  Parks
-  Interstate
-  State Highway
-  US Highway
-  Major Road
-  Minor Road
-  Lakes



1 inch equals 7,675 feet

US Congress # 4 | Colorado Senate # 21 | Colorado House # 56

Map generated: 8/4/2023