





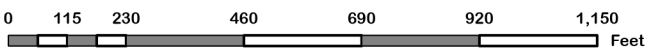


Precinct 386



-  This Precinct
-  Major Road
-  County Boundary
-  Minor Road
-  Other Precincts
-  Private



1 inch equals 375 feet

US Congress # 6 | Colorado Senate # 28 | Colorado House # 40

Map generated: 8/4/2023