










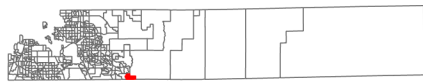


Precinct 388



-  This Precinct
-  County Boundary
-  Rivers
-  Other Precincts
-  Parks
-  Major Road
-  Minor Road
-  Access Easement
-  Platted, Not Built
-  Lakes



1 inch equals 1,317 feet

US Congress # 6 | Colorado Senate # 27 | Colorado House # 61

Map generated: 8/4/2023