






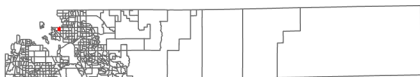


# Precinct 408



-  This Precinct
-  Major Road
-  County Boundary
-  Minor Road
-  Other Precincts
-  Private



1 inch equals 317 feet

US Congress # 6 | Colorado Senate # 26 | Colorado House # 09

Map generated: 8/4/2023