












# Precinct 448



-  This Precinct
-  County Boundary
-  Rivers
-  Other Precincts
-  Parks
-  State Highway
-  Major Road
-  Minor Road
-  Private
-  Lakes



1 inch equals 350 feet

US Congress # 6 | Colorado Senate # 29 | Colorado House # 40

Map generated: 8/4/2023