






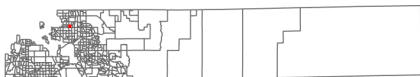


Precinct 519



-  This Precinct
-  Major Road
-  County Boundary
-  Minor Road
-  Other Precincts
-  Private



1 inch equals 300 feet

US Congress # 6 | Colorado Senate # 29 | Colorado House # 42

Map generated: 8/4/2023