











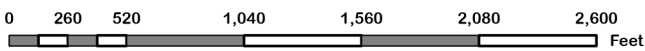
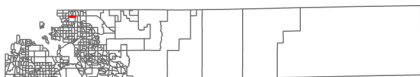


Precinct 524



-  This Precinct
-  County Boundary
-  Rivers
-  Other Precincts
-  Parks
-  Interstate
-  State Highway
-  Major Road
-  Minor Road
-  Private
-  Onramps
-  Lakes



US Congress # 6 | Colorado Senate # 28 | Colorado House # 42

Map generated: 8/4/2023