





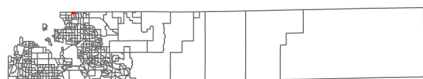


Precinct 528



-  This Precinct
-  Parks
-  Private
-  County Boundary
-  Major Road
-  Platted, Not Built
-  Other Precincts
-  Minor Road



1 inch equals 433 feet

US Congress # 6 | Colorado Senate # 28 | Colorado House # 42

Map generated: 8/4/2023