







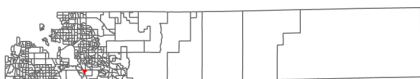


Precinct 206



-  This Precinct
-  State Highway
-  Private
-  County Boundary
-  Major Road
-  Onramps
-  Other Precincts
-  Minor Road



0 125 250 500 750 1,000 1,250 Feet

1 inch equals 417 feet

US Congress # 6 | Colorado Senate # 27 | Colorado House # 37

Map generated: 8/4/2023