






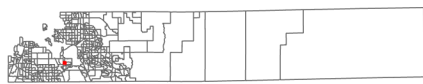


Precinct 249



-  This Precinct
-  County Boundary
-  Other Precincts
-  Parks
-  Major Road
-  Minor Road



1 inch equals 358 feet

US Congress # 6 | Colorado Senate # 26 | Colorado House # 37

Map generated: 8/4/2023