






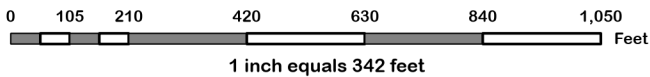
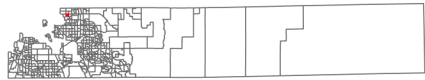


Precinct 509



-  This Precinct
-  State Highway
-  Private
-  County Boundary
-  Major Road
-  Other Precincts
-  Minor Road



US Congress # 6 | Colorado Senate # 28 | Colorado House # 42

Map generated: 8/4/2023